

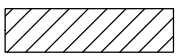






Map Title: B2116 proposed bridleway route Streat & Westmeston Parishes	Key: Existing hedgeline  proposed fence  5 metre width strip for bridleway  ESCC Freehold 	<div data-bbox="2309 1738 2641 1858"> East Sussex County Council County Hall St Annes Crescent </div> <div data-bbox="2656 1738 2789 1858">  eastsussex.gov.uk </div> <div data-bbox="2309 1879 2745 2005"> <small> © East Sussex County Council 2016. Aerial Photography © Getmapping.com 2016. This map is reproduced from Ordnance Survey material with the permission of Ordnance Survey on behalf of the Controller of Her Majesty's Stationary Office © Crown copyright. Unauthorised reproduction infringes Crown copyright and may lead to prosecution or civil proceedings. 100019601. 2016. </small> </div>
Date: 27 Sept 2016	Map No: EstatesV3	
Scale: 1:1,550	Author: cr	